



July 8, 2008
Release: Series 9 Release 10

For immediate release
TSX Venture: TDC

**TYHEE ADDS SIGNIFICANT GOLD INTERSECTIONS AT CLAN LAKE
AND BIGSKY PROPERTIES, YELLOWKNIFE, NWT, CANADA**

VANCOUVER, British Columbia (July 8, 2008) -- Tyhee Development Corp. (TSX Venture, TDC) (the "Company") today announced final Phase I diamond drill results from Clan Lake and BigSky Properties. Clan Lake continues to expand with drillholes CL115 and CL116 extending the main zone to the south by 30 metres with intersections of 134.9 metres (m) grading 0.81 grams per tonne (gpt) gold including 3.0 m grading 17.56 gpt gold (CL116) and 102.4 m grading 0.54 gpt including 3.8 m grading 8.38 gpt gold (CL115).

"We are pleased to confirm and extend the Main Zone at Clan Lake" reports Dave Webb, President & CEO of Tyhee. The zone continues to develop, expanding in strike-length to the south. The zone consists of a pervasively quartz veined and silicified, altered and mineralized intermediate tuff. Phase II drilling of an additional 8,300 m of drilling has commenced on Goodwin Lake and Clan Lake targets."

Results from current diamond drill program on Clan Lake Property

DDH	From (metres)	To (metres)	Thickness (metres)	Gold Grade (gpt)
CL105	43.0	44.0	1.0	1.29
And	57.4	58.3	0.9	2.92
And	81.5	82.5	1.0	1.61
And	108.8	121.0	12.3	2.03
CL107	68.8	71.0	2.3	0.95
And	99.5	100.8	1.3	1.82
And	167.0	167.9	0.8	9.10
CL108	121.0	122.5	1.5	1.05
And	129.3	141.8	12.5	2.19
Incl	138.0	141.0	3.0	6.49
And	207.5	209.0	1.5	2.22
And	236.5	238.0	1.5	1.89
CL110	102.0	103.0	1.0	2.06
CL113	21.0	21.5	0.5	3.27
And	35.0	36.5	1.5	1.42
And	82.9	84.7	1.8	1.63
And	104.0	106.0	2.0	1.29
And	124.5	125.5	1.0	4.62
And	177.0	179.5	2.5	1.24
CL114	23.0	25.0	2.0	2.04
And	69.0	71.0	2.0	1.08
And	160.0	162.0	2.0	1.65
CL115	4.6	107.0	102.4	0.54

Incl	21.0	22.0	1.0	2.34
And	44.3	45.0	0.8	1.90
And	67.0	68.0	1.0	3.80
And	73.0	73.4	0.4	2.39
And	77.0	78.5	1.5	1.18
And	85.0	86.0	1.0	1.08
And	103.3	107.0	3.8	8.38
CL116	3.7	138.5	134.9	0.81
incl	7.0	8.5	1.5	2.57
And	14.0	16.0	2.0	3.55
And	86.5	89.5	3.0	17.56
And	127.8	136.0	8.3	1.38
CL117	50.0	51.5	1.5	1.86
And	134.0	136.0	2.0	2.00
And	180.5	182.0	1.5	3.66
CL118	19.0	22.0	3.0	2.41

True width cannot be estimated. Drillholes CL111 and CL112 were collared too far east to test the Main Zone.

The Clan Lake Property is 32 km south of Tyhee's Ormsby Zone (19 km south of the Goodwin Lake Zone) and 27 km north of the Bluefish hydroelectric complex. The principal gold-bearing zone on the property has been traced on surface for approximately 300 m (open). Phase one drilling is completed and all drillholes have been reported. Phase two drilling has commenced and will test a more northwest-southeast strike to the Main Zone than previously drilled.

The mineralized zone consists of a pervasively silicified and quartz veined grey to tan coloured fine-grained foliated intermediate ash to lapilli tuff. Alteration consists of silicification, sericitization and locally carbonatization with patchy pyrrhotite, pyrite, and arsenopyrite with total sulphides generally present to less than 5%.

Results from current diamond drill program on BigSky Property

DDH	From (metres)	To (metres)	Thickness (metres)	Gold Grade (gpt)
B014	46.3	47.3	1.0	2.05
B025	64.41	67.28	2.9	5.57
B028	86.41	87.41	1.0	1.67
B030	36.7	38.9	2.2	1.31
B038	77.5	78.5	1.0	2.50

Drillholes B020, 21, 24, 29, 31 to 37 and 39 did not intersect significant mineralization.

"The BigSky results have returned the best numbers to date with 2.9 m of 5.57 gpt gold in B025 into the WK Shear" reports Webb. "This adds to the other holes in this area and extends the mineralized segment to a strike-length of 370 m. This area warrants further drilling to determine if even higher-grade segments exist"

B025 intersected a 7.0 m wide zone of chlorite carbonate schists with variable quartz veining, silicification and sulphides. The other holes intersected generally similar shear zones. All of the drillholes from the Phase 1 drill program have now been reported.

Diamond drilling is continuing with one drill currently active on the Clan Lake Main Zone and one on the Goodwin Lake VAD Zone.

Tyhee has made good progress on its Preliminary Assessment on the Yellowknife Gold Project and expects to publish the results by July 18th 2008.

About Tyhee Development Corp.

Tyhee Development Corp. is a gold exploration and development company currently focused on the historic Yellowknife Gold Camp, NWT, Canada. It is the largest property holder in the historic camp, and has the largest exploration and development program underway in the region. Its principal asset is the advanced-stage Yellowknife Gold Project, which consists of 6,625 hectares (15,481 acres) of mining leases located 90 km (56 miles) north of Yellowknife, NWT, Canada. Three additional gold properties have been acquired within the Yellowknife Gold Belt and further acquisitions are being considered.

Tyhee completed fire assays on drill core samples using 30 gram aliquots with ICP-ES finish for gold analyses, prepared at Acme Analytical Laboratories Ltd. in Yellowknife, and finished at Acme Analytical Laboratories Ltd in Vancouver. A semi-quantitative multi-element analysis is run on 0.5 gm aliquot samples leached in a hot aqua regia solution and measured using ICP-ES techniques. Samples grading >10 gpt gold is fire assayed on 30 gram samples and measured using ICP-ES techniques. Tyhee conducts a rigorous QA/QC program of inserting blanks and duplicates in the field and standards in the laboratory. The laboratory also conducted their own independent QA/QC program including inserting their own standards and rerunning samples from pulped material and reject material. These results were provided to Tyhee. All standards, duplicates, blanks and check assays returned acceptable results. Mr. V. Pratico, P.Geol., the designated QP within the meaning of NI 43-101, has reviewed this release and approves of its content.

NO REGULATORY AUTHORITY HAS APPROVED OR DISAPPROVED THE CONTENT OF THIS RELEASE. THE TSX VENTURE EXCHANGE DOES NOT ACCEPT RESPONSIBILITY FOR THE ADEQUACY OR ACCURACY OF THIS RELEASE.

Tyhee's shares trade on the TSX Venture Exchange under the symbol "TDC". For additional information, please visit the Company's website, www.tyhee.com.

For further information please contact:

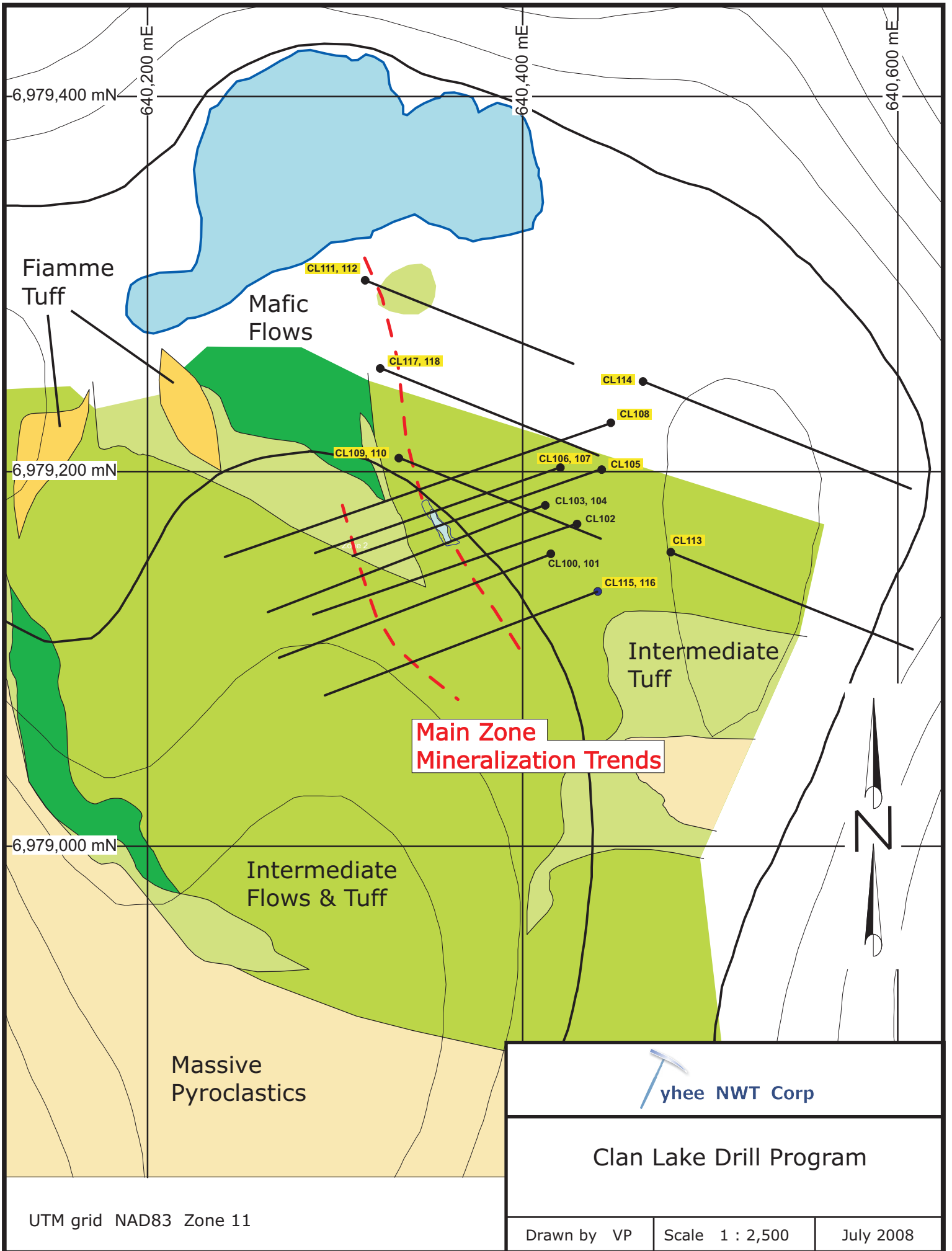
Tyhee Development Corp.

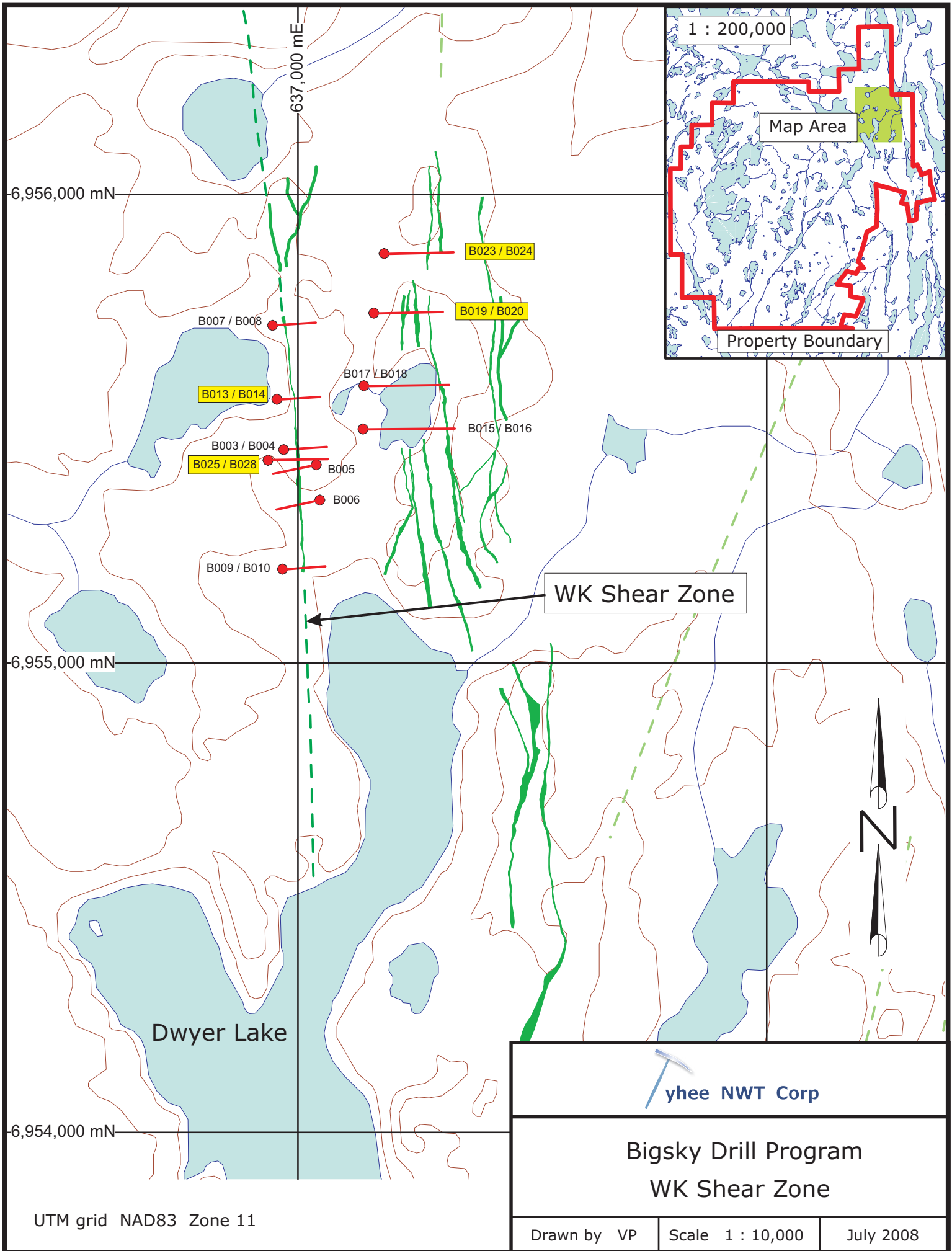
David Webb, President and CEO

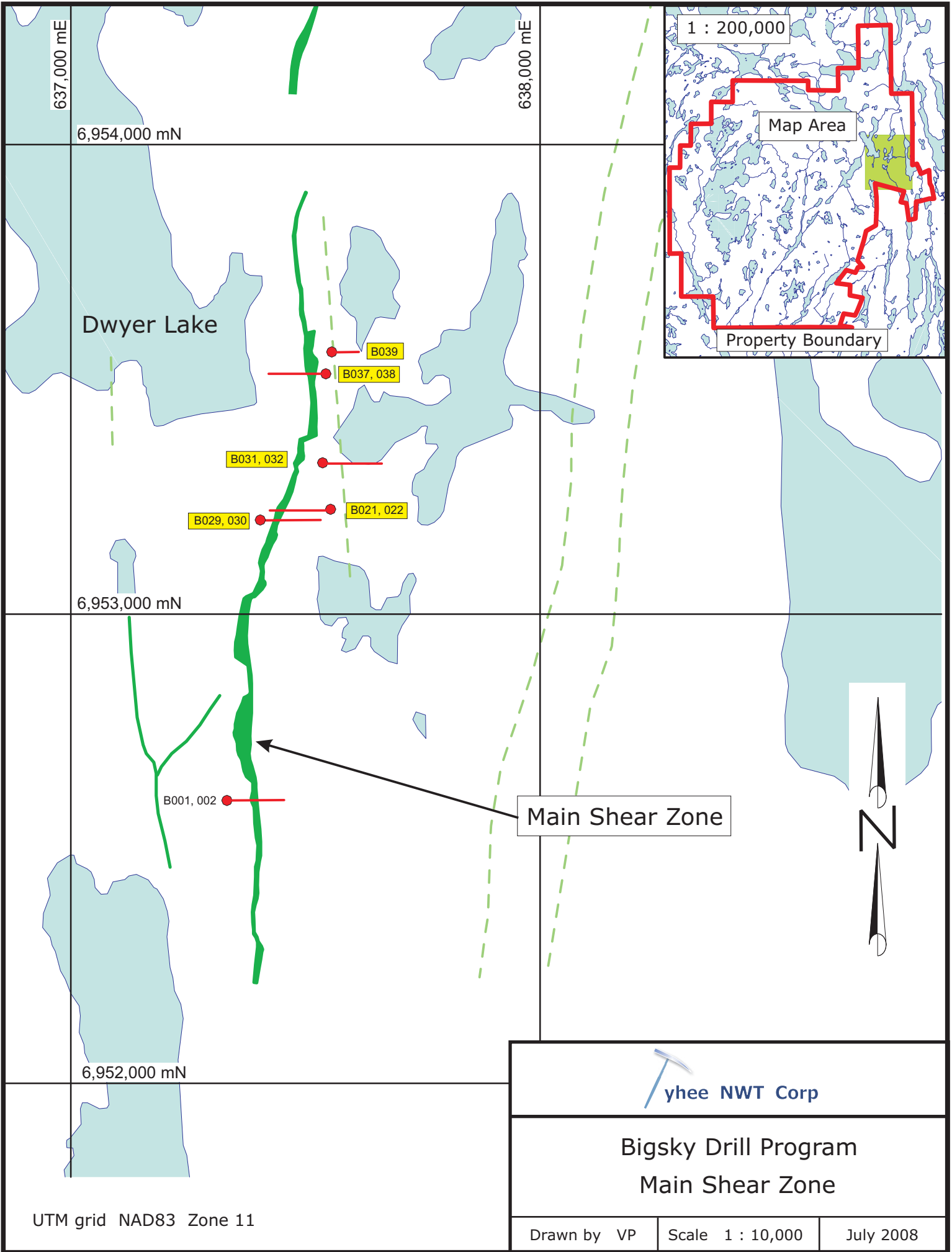
Tel: 604-681-2877

toll free 1-866-681-2877

info@tyhee.com







1 : 200,000

Map Area

Property Boundary

Dwyer Lake

B039

B037, 038

B031, 032

B029, 030

B021, 022

B001, 002

Main Shear Zone



yhee NWT Corp

Bigsky Drill Program
Main Shear Zone

UTM grid NAD83 Zone 11

Drawn by VP

Scale 1 : 10,000

July 2008